COMMONWEALTH OF VIRGINIA
DEPARTMENT OF CONSERVATION AND ECONOMIC DEVELOPMENT
DIVISION OF MINERAL RESOURCES
James L. Calver
Commissioner of Mineral Resources and State Geologist

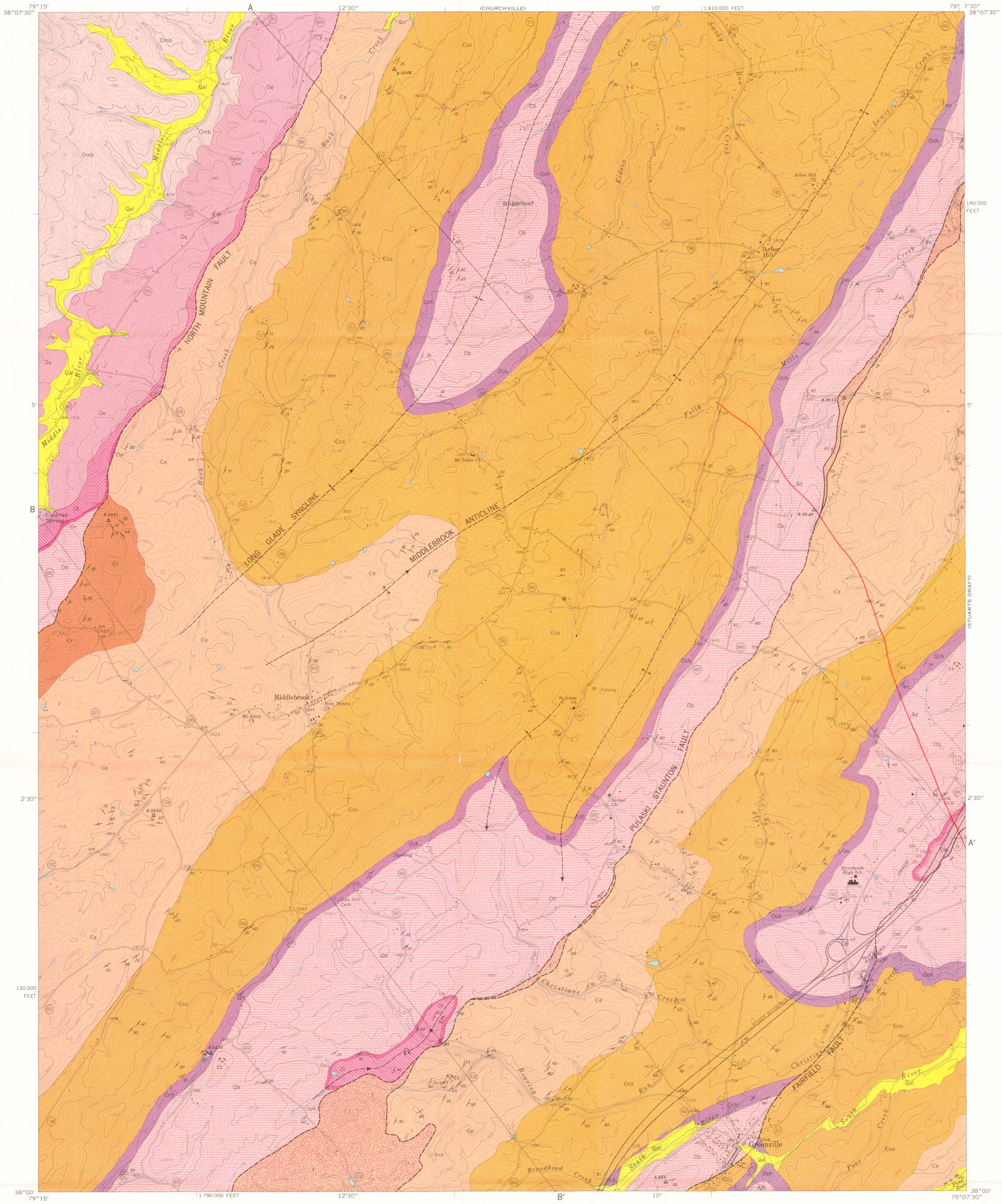

Base From U.S. Geological Survey 1964, Greenville Quadrangle, 7½-Minute Series

Williams & Heintz Map Corporation
Copyright 1967
Commonwealth of Virginia

GEOLOGIC MAP OF THE GREENVILLE QUADRANGLE, VIRGINIA

Geology by Eugene K. Rader

5°
Magnetic North
True North
1964 MAGNETIC DECLINATION

SCALE 1:24 000
1 ½ 0 1 MILE
1000 0 1000 2000 3000 4000 5000 6000 7000 FEET
CONTOUR INTERVAL 40 FEET

VIRGINIA
QUADRANGLE LOCATION

1967

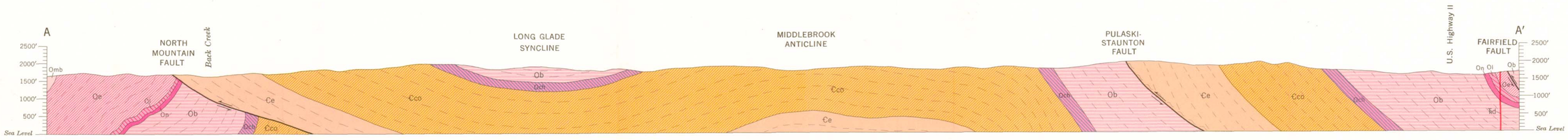
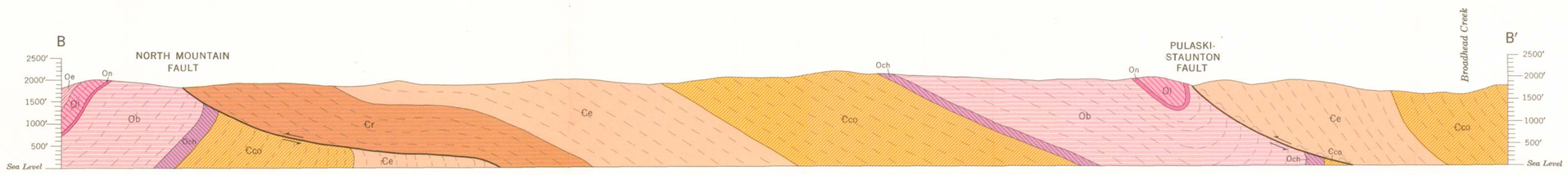
No Vertical Exaggeration