Buc 651 N55E 55 SE

Massive fractured dk gy weath
xl dol CCO, ribbony beds ~2 m
or Stylolites ~ EW at 60

652 N70E 65 cleav in crea
red and orange shale bed
crens plunging S70E 65 S

653 Frac mas dol, sh ptg
N55E 68 SE RS U cleav st
bedding

654 N65E 65 SE platy Nwgy
dol and gry banded micrite
w/minor rip ups; med clks + b

655 lam gry micrite tight overtur
syncline

hinge N60E 30 Ap N60E 70 SE
N50E 50 SE up right bed
below knarly gry mas
dol over micrite

laminate above sev cycles

656 orange lam dolomite/sh
anticline  Hng N 80E 2

AP EW 85 SE

BUC 657 N65E 67 NW
20' laminated red and green shale section
BUC 658 mass dol below lam red shale section N70E 50 NE at contact w/ ylw sh, good place to look for fossils

BUC 658 100' above road



gentle anticline in lam, thk bdded gry dol N75E 15 NE
BUC 659 Tite syncline at drive in laminated shy tan dol



hinge N 50E 30
BUC 6510 anticline in thk bded gry dol N65E 40 NW based on shy hinges in core
BUC 6511 another massive fold core is brecciated N45E 25 NE gray dol just before drain

BUC 6512 shy sect w asm folds N 45E 5-10 hinge, in of pos sect of blow

BUC 681 dk gy mass Micrite ledge
in woods N45E 75 SE lam ls
and ribbon rock beds
BUC 682 n 45E 80 NW. Strat
ls/dol th bded - mas rsu
near base of elbrook
good section / more shale
down hill and ot N60E 8
BUC 683 red and gray Varigated
N55E 85 SE
overlies mass black - dk gr
Weath Waynesboro dolomite
Spencer miss maped as elbroo
Carb sect in Waynesboro ~7
100' then covered with orange
sh chips in turn
BUC 684 - another dk gy way
carb
BUC 685 Dusky red mudsto
at 's Contact N10E 40SE
not a fault

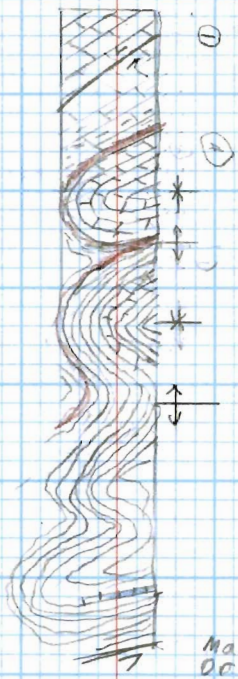

BUC 651 – 685